

Presentation 3 – Jeffrey Kirkpatrick

UNCLASSIFIED

U
S
A
C
H
P
P
M

Exposure to Smoke from the Kuwait Oil Well Fires

Presentation to
Research Advisory Committee on Gulf War Veterans' Illnesses


Mr. Jeffrey Kirkpatrick
 Acting Program Manager
 Global Threat Assessment
 25 October 2004

UNCLASSIFIED

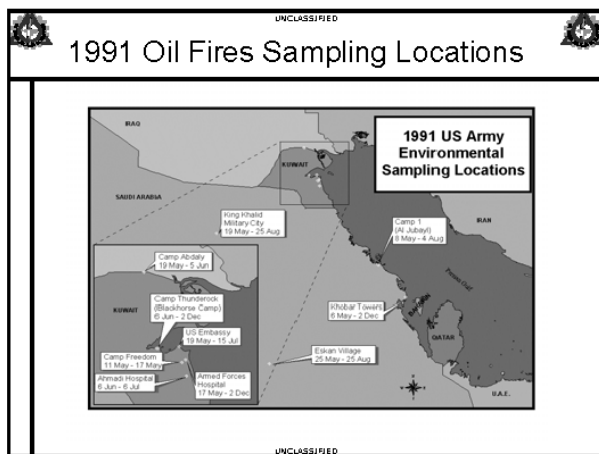
UNCLASSIFIED

Deployment Occupational and Environmental Health Surveillance – Kuwait Oil Well Fires

- To Comply with Public Law 102-190 (Troop Registry from exposure to oil well fires in Operation Desert Storm), CHPPM (formerly AEHA) Used Geographic Information System Technologies to Develop the Troop Exposure Assessment Model (TEAM)
- Collaborative Effort with National Oceanic and Atmospheric Administration (NOAA), National Center for Atmospheric Research (NCAR), Arabian Gulf Program Office (AGPO)
- Briefing will Provide Overview Summary of Dispersion Modeling Efforts for the Kuwait Oil Well Fires



UNCLASSIFIED



UNCLASSIFIED

Modeled Exposure Data

- Expands Oil Fires Assessment of:
 - **Time** (from May-Dec '91 to Feb-Nov '91)
 - **Location** (from 10 Specific Sites to Entire KTO)
 - **Population** (from Subset of Exposed Population to Entire Oil Fires Exposed Population)
 - **Sources** (Separates oil fire sources from industrial, vehicular and natural sources)

UNCLASSIFIED

UNCLASSIFIED

Modeled Oil Fires Data

- NOAA/Air Resources Laboratory Modeling (Feb – Oct 1991)
- NCAR Satellite Imagery (274 images)
- NOAA / AGPO Oil Fires Extinguishment Chronology
- Pollutant Emission Factors / Oil Compositions
- Troop Exposure Factors
- Toxicity Data
- Army Center for Unit Records Research (CURR) Troop Unit Location Data (~697,000 personnel, 9,000 units, 850,000 unit locations)
- Sample and aircraft transect flight data

UNCLASSIFIED

UNCLASSIFIED

Oil Well Fires Emissions Modeling

- **Dispersion Modeling: NOAA ARL**
 - HYSPLIT (Hybrid Single Particle Lagrangian Integrated Trajectory) Model
- **Source Term Refinements**
 - 24 Hour Unit Emission Concentration – Breathing Zone
 - Extinguishment Chronology
 - Smoke Lofting Feedback
- **15 Km Grid Spacing for Gulf War Theater (over 40,000 points)**
- **Meteorological Data:**
 - National Weather Service; Medium Range Forecast Model
 - European Center for Medium Range Weather Forecasting (ECMWF)
- **Air Concentrations Validated – Ground and Aircraft Measurements of SO₂ and Soot**

UNCLASSIFIED

UNCLASSIFIED

Modeled Pollutants of Concern

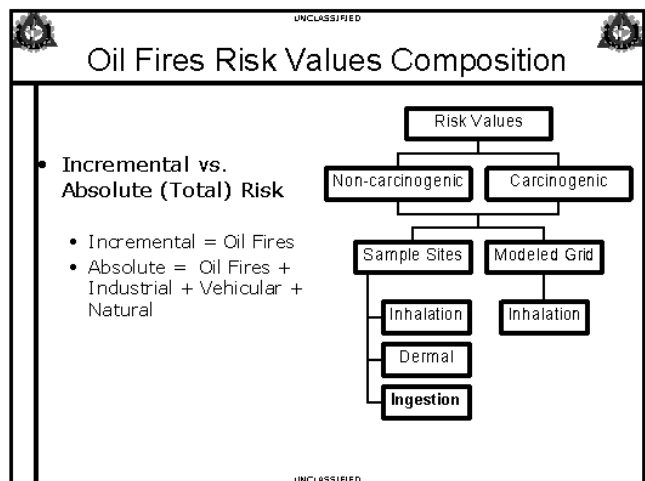
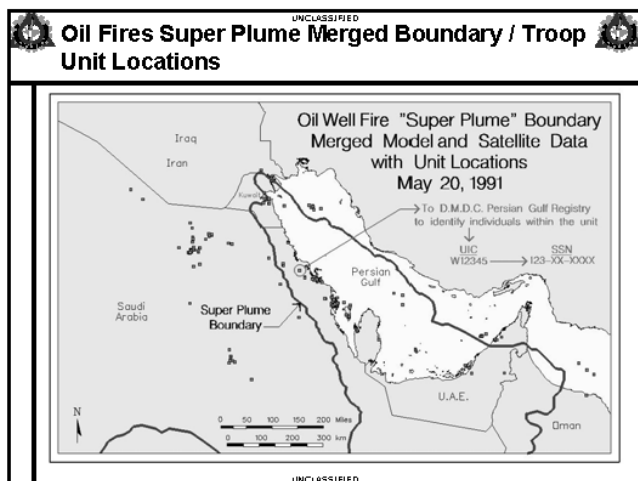
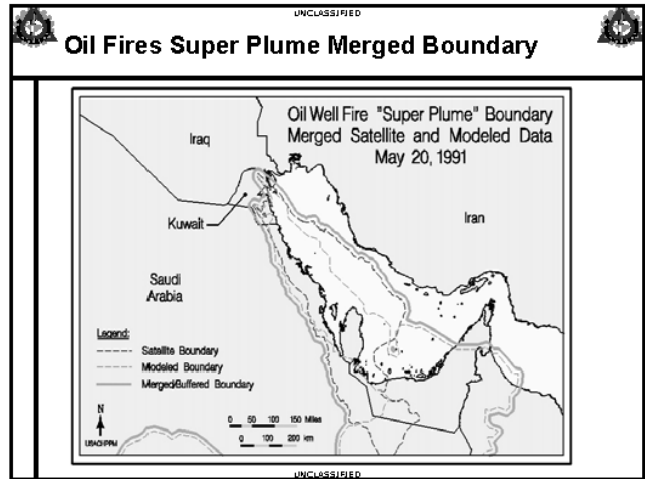
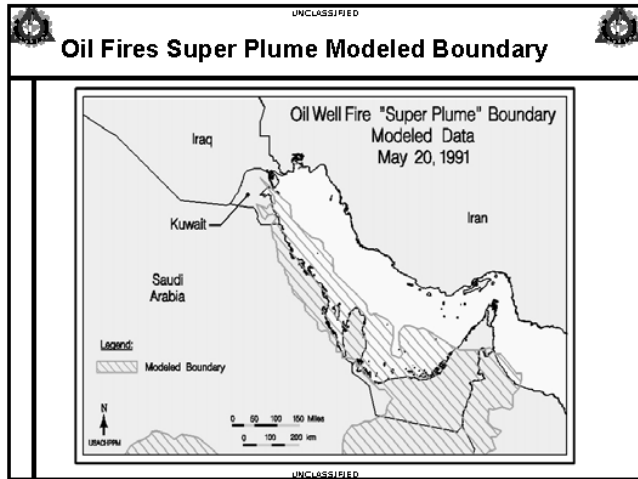
Volatile Organic Compounds		
Benzene	Toluene	m-Xylene
o-Xylene	p-Xylene	Propylbenzene
Ethylbenzene		
Polycyclic Aromatic Hydrocarbons		
Naphthalene		
Particulates, Metals, Inorganics		
Total Suspended Particulate	Iron	Nickel
Vanadium		

UNCLASSIFIED

UNCLASSIFIED

Oil Fires Super Plume Satellite Boundary

UNCLASSIFIED



UNCLASSIFIED

Concentration, Exposure, Risk Values

SSN: XXX-XX-XXXX
 UIC: W12345
 Date IN: 4 NOV 90
 Date OUT: 19 Jan 91

MODELED				SAMPLED			
Compound	Days	Max Index	Max Index	Days	Max Index	Max Index	Max Index
Air	0	0	0	0	0	0	0
Soil	0	0	0	0	0	0	0
Water	0	0	0	0	0	0	0
...
Total		3.63E-11	4.78E-04		6.67E-08	3.39E-02	

Modeled Data Benzene

Days Exposed: 41
 Conc Mean (mg/m3): 5.97E-4
 Max Risk due to Benzene: 3.57E-11
 Max Index due to Benzene: 4.43E-4

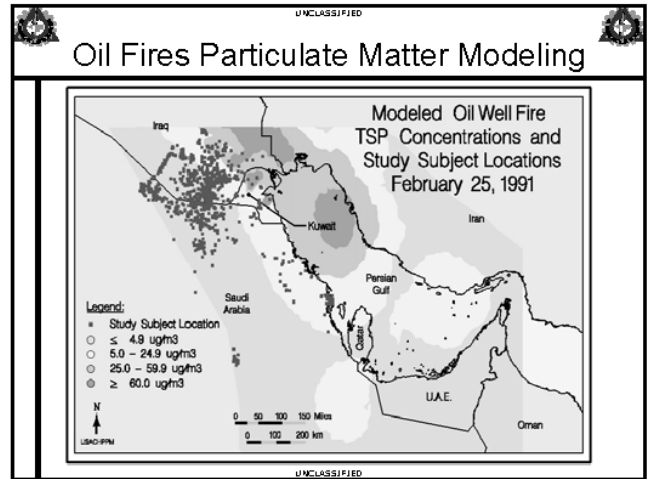
Sampled Data Benzene

Days Exposed: 49
 Soil Conc Mean (mg/km): 0
 Soil Conc Max (mg/km): 0
 Soil Conc UCL (mg/km): 0
 Air Conc Mean (mg/m3): 1.10
 Air Conc Max (mg/m3): 1.43
 Air Conc UCL (mg/m3): 1.56E-10
 Max Index due to Benzene:

Max Risk due to all Modeled Compounds: **3.57E-11**
 Max Index due to all Modeled Compounds: **4.78E-04**

Max Risk due to all Sampled Compounds: **6.67E-08**
 Max Index due to all Sampled Compounds: **3.39E-02**

UNCLASSIFIED



- UNCLASSIFIED
- ## Oil Fires Publications
- Jeffrey S. Kirkpatrick, Brian W. Higgins, David B. Martin, "Ambient Air Pollutant Trends in Kuwait and Saudi Arabia Observed from 5 May Through 15 September 1991", 85th Annual Meeting and Exhibition of the Air and Waste Management Association, 1992.
 - Draxler, Roland R., McQueen, Jeffrey T., and Stunder, Barbara J.B.; "An Evaluation of Air Pollutant Exposures Due to the 1991 Kuwait Oil Fires," National oceanic and Atmospheric Administration, Air Resources Laboratory, August 1993.
 - McQueen, J.T. and R.R. Draxler, 1994. Evaluation of model back trajectories of the Kuwait oil fires smoke plume using digital satellite data. Atmospheric Environment, 28, 2159-2174.
 - David Cowan, Jeff Lange, Jack Heller, Jeff Kirkpatrick, Jackie Howard, Chris Weir, and Warren Wortman, "Asthma and Oil Fires Smoke Among Persian Gulf War Veterans", American Public Health Association, 1998.
 - Roland R. Draxler, Dale A. Gillette, Jeffrey S. Kirkpatrick, and Jack M. Heller, "Estimating PM₁₀ Air Concentrations from Dust Storms in Iraq, Kuwait, and Saudi Arabia", Atmospheric Environment, 35(2001): 4315-4330.
- UNCLASSIFIED

- UNCLASSIFIED
- ## Oil Fires Modeling Summary
- CHPPM TEAM Solution Meets Intent of Public Laws for Exposure to the 1991 Kuwait Oil Well Fires
 - TEAM is Used to Support Numerous Oil Fires Exposure Studies / Assessments with Government and Non-Government Agencies
 - Periodic Updates are Made on the System
 - Experience Gained from this Effort Has Been Applied to Other / Current Deployment Surveillance Efforts
- UNCLASSIFIED

UNCLASSIFIED

USACHPPM Contact Information

- Questions?

- Mr. Jeffrey Kirkpatrick, Acting Program Manager, Global Threat Assessment Program, COMM 410.436.8720, jeffrey.kirkpatrick@us.army.mil

UNCLASSIFIED